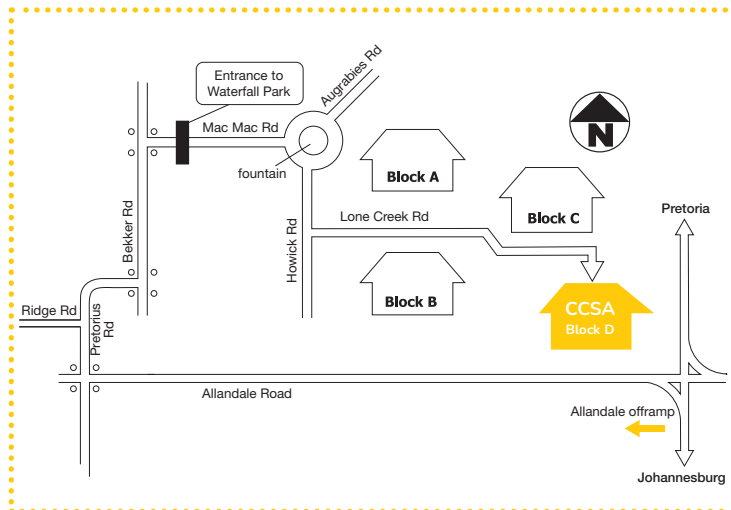


MAPS

JOHANNESBURG (not to scale)

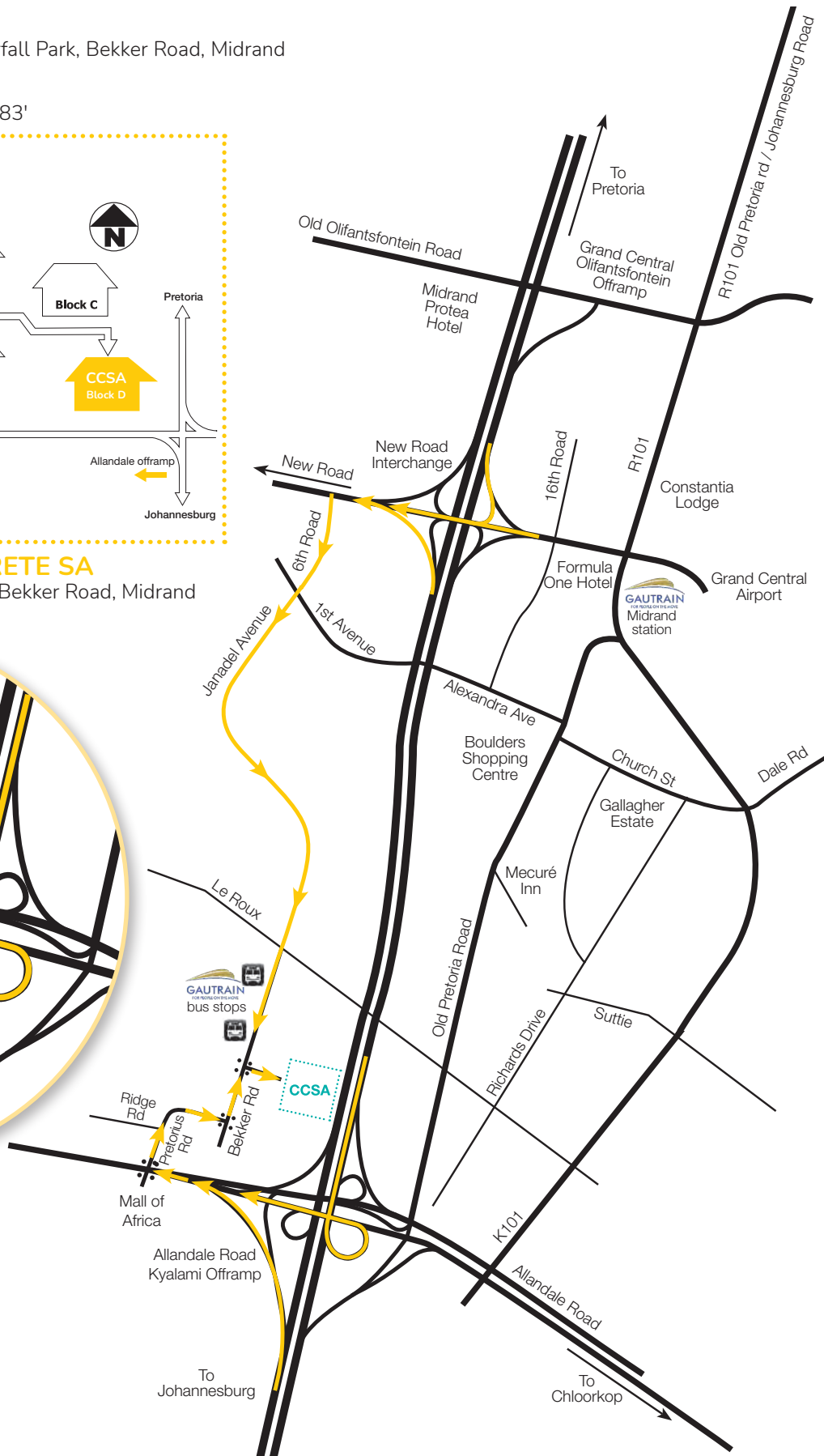
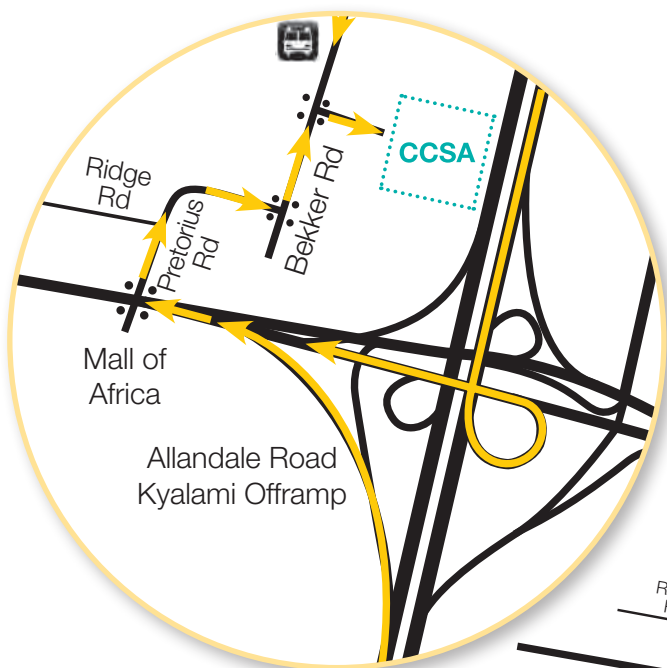
Waterfall Park, Midrand
 Block D, Building 10, Lone Creek, Waterfall Park, Bekker Road, Midrand
 Tel +27 (0)11 315-0300

GPS coordinates S 26° 0,724' E 28° 6,983'



CEMENT & CONCRETE SA

Block D, Lone Creek, Waterfall Park, Bekker Road, Midrand



DURBAN (not to scale)

Premier Hotel (Pinetown), 65 Kings Rd

Tel +27 (0)31 701-0130

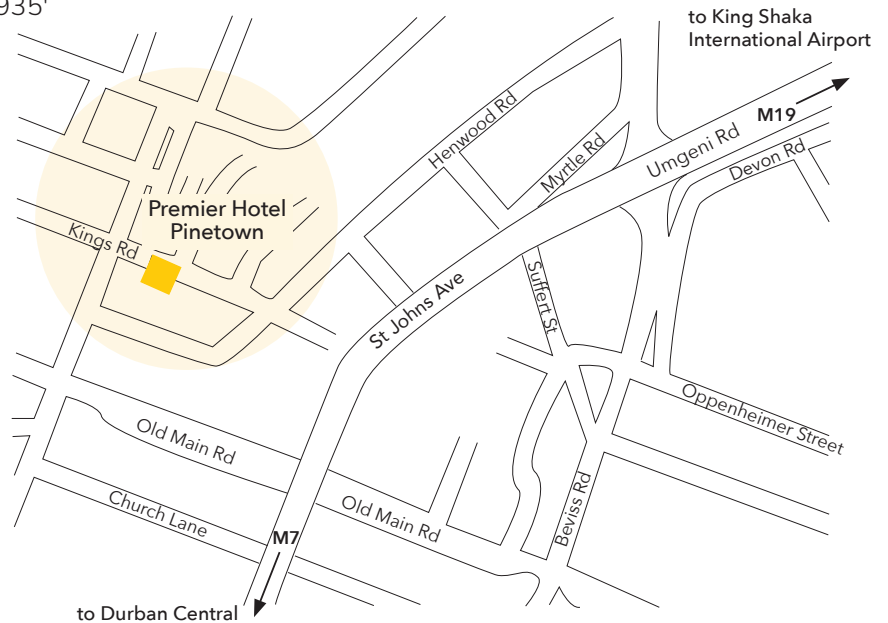
GPS coordinates S 29° 48,8819' E 30° 51,935'

Directions from the Airport

Take N2 towards Durban.
Take Umgeni Road off ramp, proceed straight to second set of traffic lights.
Turn right and go up M19.
This becomes St Johns Avenue.
At third set of traffic lights, turn right into Nisbett Road.
At stop turn left into Henwood Road.
Turn right into Kings Road.
Premier Hotel on right.

Directions from Durban

Take the N3 From Durban.
Take alternative Route to Pietermaritzburg, which is the left turning.
Take the off ramp to the left sign posted M19 St Johns Avenue.
Turn right at the traffic lights into St Johns Avenue.
At the fifth set of traffic lights turn left into Nisbett Road.
At the Stop sign turn left into Henwood Road.
Turn first right into Kings Road.
Travel two blocks,
Premier Hotel on right.



DURBAN (not to scale)

CONTEST (for lab sessions)

Unit 15, Alexander Park, 24 Alexander Rd, Westmead

Tel +27 (0)31 700-9394

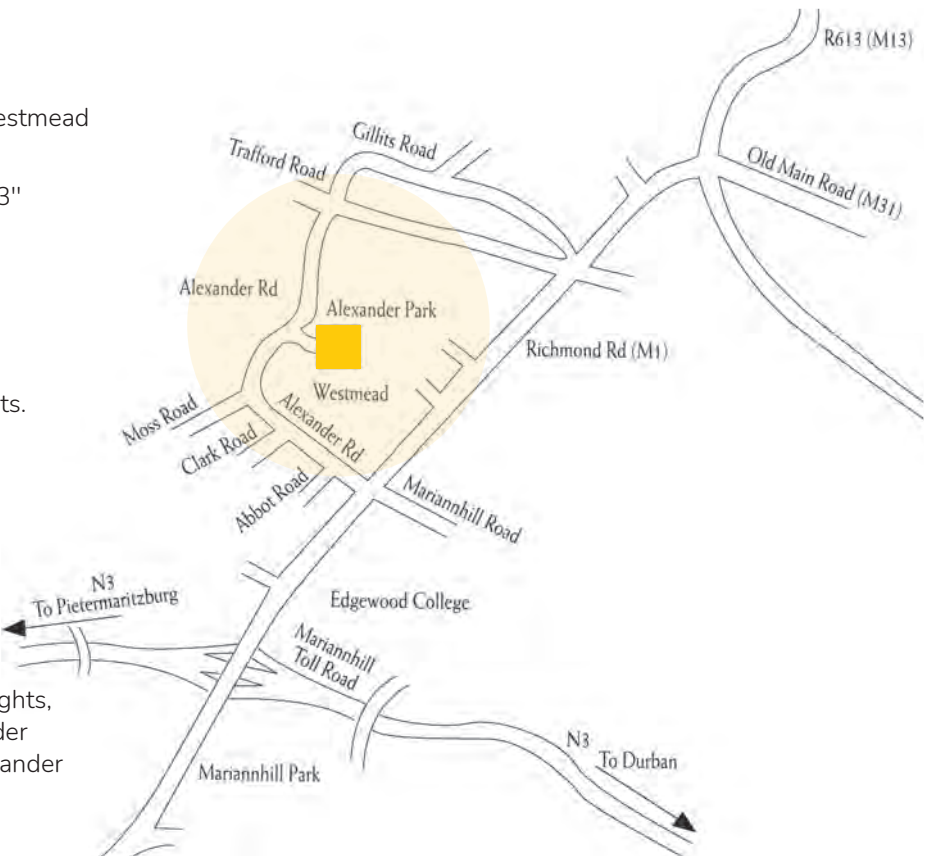
GPS coordinates S 29° 49,39' E 30° 50' 8,73"

Directions from Durban

Take N3 freeway to Pietermaritzburg.
Take Richmond Road/Marianhill off-ramp.
Turn right into Richmond Road. Cross over bridge and pass first two sets of traffic lights.
At third set of traffic lights, keep left and follow yeild slipway into Alexander Road.
Follow Alexander Road to Alexander Park on the right.

Directions from Pietermaritzburg

Take N3 freeway to Durban. Pass toll plaza and take Marianhill/Richmond Road offramp. At traffic left, turn left into Richmond Road. Pass through first traffic lights, keep left and take left slipway into Alexander Road before next traffic lights. Follow Alexander Road to Alexander Park on the right.



CAPE TOWN (not to scale)

PPC Cement

Corner Chain Avenue and Montague Drive, Montague gardens, Industrial
Tel +27 (0)21 550-2100

Directions from Cape Town

From Cape Town/Paarl N1: take the N7 north from the N1, stay in left lane and take next off-ramp to the left into Bosmansdam Road. Get into one of the right turn lanes and turn right into Montague Drive at the next traffic lights. Travel north through two sets of traffic lights and turn right into Chain Avenue at the intersection after the second set of lights. PPC is then on your left. There is a large concrete silo on the premises.

NB To access the N7 north from Cape Town you must take the Century City/Sable Road off-ramp which is approximately 1,5 km past the Koeberg Road Interchange. This service road takes you to the N7. There is no direct access to the N7 North from the N1 North.

- From the N2/Airport take the N7/Vanguard Drive exit and turn north on Vanguard Drive. Stay on Vanguard Drive past the casino and through Goodwood. It then changes to the N7 and passes over the N1. Then left into Bosmansdam Road and follow the directions in 1 above.
- From the N7 north, take the Bosmansdam Road off-ramp, turn right over the N7 and follow the directions in 1 above.
- from the Tableview/Parklands area take the R27 (West Coast Road) south. Turn left at Racecourse Road at the Paddocks Centre. Go over Koeberg Road and turn right into Montague Drive. Take the next turn left into Chain Avenue.

